



NOTICE
 This map is for assessment purposes only, and is not valid for legal description or conveyance.

The Horizontal Datum is the Maine State Plane Coordinate System, East Zone, NAD83 Feet.


Original data produced in 1996 by Cartographics Associates, Inc.
 Photography Date: April 15, 1994


 **DIRIGO SPATIAL SYSTEMS, INC.**
 Hampden, Maine (207) 745-3906

 **kappa mapping, inc.**
 1500s Street, Suite 201, Bangor, Maine 04401 / 746-816-8144

LEGEND

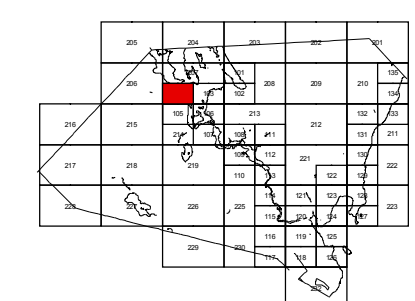
Area Surveyed.....	Ac	Exempt Property.....	(E)
Area Calculated.....	AcC	Subdivision Lot No.....	(11)
Record Dimension.....	100'	Building.....	(B)
Scaled Dimension.....	100'S	Right of Way.....	(RW)
Match Line.....	---	Deed Line.....	(DL)
Water.....	(W)	Wetlands.....	(W)

 N


 Scale: 1 inch = 100 feet

Printed: 12/9/2008

206	207	10
104	103	10
215	105	106
	214	107
		11



TOWN OF
CAMDEN
 MAINE

MAP
104